

Route Breakage Concerned Non Interfering Multi Path Routing Protocol for Wireless Sensor Network Environment

¹J. Avinash and ²N. Sudhakar

¹*Department of Computer Science and Engineering, University College of Engineering and Technology, Acharya Nagarjuna University, Guntur, India*

²*Department of Computer Science and Engineering, Bapatla Engineering College, Bapatla, India*

Key words: Route breakage, monitoring nodes, node failure, multi path, interference, fast communication

Abstract: Interference avoided routing is more difficult task in the Wireless Sensor Network (WSN) where there is no centralized node to monitor the ongoing data transmission. This is focused and handled in the previous work via. using the technique called Interference Reduction aware Optimal Routing Scheme (IORS). However, this research doesn't focus on intermediate path breakages which might affect the successful data transmission. Path breakage prediction during run time is more difficult where the uninterrupted data transmission is more complex. This is handled in the proposed work through enhancing the technique called as Route Breakage concerned Non-Interference Multipath Routing Protocol (RB-NIMRP). In this research, reliable faster data transmission is guaranteed by introducing the non interfering multi path selection method. Through this multiple route paths data transmission will be performed. And then these route paths will be monitored dynamically in terms of their individual nodes resources. In terms of lacking resources immediately rerouting will be done before path failure. Here, monitoring node is responsible for finding the node failures which should be selected more optimally. This is done with the help of dynamic monitor node selection process. Upon finding route path breakage possibility due to resource lack or malicious node presence, in this research immediate rerouting will be performed. The overall estimation of the proposed work is executed in the NS2 simulation environment and it is demonstrated that the proposed method tends to provide better performance than existing work.

Corresponding Author:

J. Avinash

*Department of Computer Science and Engineering,
University College of Engineering and Technology,
Acharya Nagarjuna University, Guntur, India*

Page No.: 3226-3233

Volume: 15, Issue 17, 2020

ISSN: 1816-949x

Journal of Engineering and Applied Sciences

Copy Right: Medwell Publications

INTRODUCTION

In the most recent decade, WSN experienced significant advancement and their applications are

predicted to encounter a huge development^[1]. WSN are obliged systems with restricted assets, accordingly, they are generally focused to moderately low rate occasion driven applications where a constrained measure of

information is moved from a sensor to the sink^[2]. In such applications, the necessary information rate is <10s of kilo-bits every second. But a group of WSN function that need high information rate revealing such as Wireless Multimedia Sensor Networks (WMSN) is developed^[3]. Escalated traffic burdens created through such function is inclined to misfortunes and system blockage^[4]. Because of the resource restrictions and particularly the low-power and low-rate radios utilized through sensor nodes, the accessible throughput is deficient^[5]. Thus, equipment and programming arrangements are important to give adequate transfer speed to helping huge information rate functions over WSNs.

With respect to such functions, routing methods necessitate to develop the maximum density of WSN to increase the system limit via including more nodes utilizing numerous ways^[6]. Indeed, multipath directing is assumed as a decent choice to single way path because it permits data transfer capacity collection^[7]. But, the communication idea of radio proliferation hinders accomplishing these objectives with regards to high information rate applications^[8]. Concurrent use of neighboring ways with high rates brings about escalated inter way obstruction which builds the likelihood of message crash in the nodes along the dynamic ways^[9]. In the survey, this is known as the path coupling issue and it genuinely influences the limit of remote systems. This issue is additionally intensified while the remote system turns out to be huge in size. This problem forces a major test in planning effective multipath routing methods^[10]. A group of maximum region displace shortest paths that limit both inter way and intra way interfering should be found and utilized for load adjusting to expand throughput^[11].

So, as to manage the issue of interfering in multipath routing, resolutions that utilize important hardware maintenance are used^[12]. While such explicit hardware services are expensive or essentially not accessible, there are fundamentally two primary methodologies in the survey to limit interfering. The first comprises in the utilization of an interfering mindful measurement while the subsequent one receives iterative way revelation where just a single way is worked immediately. A consequent way is created through maintaining a strategic distance from nodes that are in the region of effectively constructed ones.

In this research, the iterative path discovery method is focused to construct different ways that it contends progressively reasonable to WSN. From one perspective, it doesn't need important equipment support. Then, it could keep away from composite metric evaluation that is resource requesting either in the metric calculation itself or in the measure of necessary intermittent test messages. The reason for this research isn't to recommend one more multipath convention however to evaluate the advantage of the iterative method to make ways alongside the

customary simultaneous multipath routing. Instead of giving a detailed plan structure of particular multiple path protocol it examines three nonexclusive conventions, one that compares to a customary multipath directing in which just one solicitation/answer session is done. The other two assessed protocols utilize the iterative way revelation system.

Literature review: A novel methodology on load balancing for multi radio WMN is required as the examination is yet in the beginning time. In this area, the method associated to congest control and obstruction aware directing measurements in ad hoc systems and remote work system is displayed. By Zhao *et al.*^[13], introduces passage cluster based load adjusting method for multicast broadcast to accomplish nature of administration. It utilizes middle of the node's directing load as the essential path choice measurement. This causes the protocol to find a path with lower system clog and blockages.

A congestion aware load balancing technique alongside route measurement weighted total predictable broadcast time-load adjusting to deal the issue of system blockage and interfering is used by Ma and Denko^[14]. Query exploitation is figured intermittently in every node. If it is higher than the threshold then it is re-calculated and multicast to its whole neighbor node till source node. At the point when the distinction among present route metric expense and exchange route is higher than the threshold, exchanging is finished generally load is adjusted in the given router. This plan develop throughput and decrease the delay.

Distributed load balancing protocol is introduced by Galvez *et al.*^[15] where entryways organize to reroute streams from blocked portal to underutilized gateways. At first sink hubs partner with closest passage. In the event that clog happens or space is over-burden, the traffic of fringe sink is moved to the area which is nearer to it. This plan will affect lower to different streams in the space and develop execution of system.

By Panicker and Seetha^[16], recommended cluster based load balancing method along with load aware routing metric. The work system is isolated into different covering clusters. At the point when the cluster head gauges a huge passage load, the way with most minimal connection cost is chosen as the ideal path. In this way, the method provides a route having huge throughput and fewer clogs.

Multipath routing protocol, Valamathi and Malmurugan^[17] is utilized to progress the consistency quality and load adjusting. In this work, the consolidated measurement for obstruction shirking convention is planned with Exclusive Expected Transmission Time (EETT), Interfering Load Aware (ILA) and Interfere Aware Measurement (IAWARE). The source hub picks route with least measurement cost as essential way to the

following bounce. It is a disappointment notice in essential way, the substitute way is picked that has second least estimation of metric expense.

A load balancing method with max-stream min-cut is used by Liao *et al.*^[18] with a new versatile circumstance aware routing metric to direct system stream to ideal way. At the point when there are various ways having same measurement cost then way having consistent burden conveyance between connections is chosen for information communication.

Proxy storing, Sangwongthong and Siripongwutikorn^[19] lessens load on the entryway through reserving record for most basic customer's requests such as antivirus update, working framework inform and so on. While work switch gets demand for document from customer and if store is hit, work switch moves the record legitimately without going to door. Be that as it may, on the off chance that store isn't hit, at that point the requests are moved to middle router switches until it is hit. In the event, that the document is recovered from web, it is moved to every downstream routers so later on the off chance that requests for same record arrives at that point it is served through switches and the heap on portal lessens.

By Bawa and Banerjee^[20] adaptive multipath directing for load adjusting is used which chooses ideal route dependent on least vitality usage and greater remaining energy of hub. This instrument develops load conveyance and upgrades system execution of ad hoc set-up.

Congestion aware path detection is introduced for MANET by Soundararajan and Bhuvaneshwaran^[21] where ideal directing way is chosen dependent least line size of the hub. Congestion multipath directing protocol with numerous interfaces is acquainted^[22] with progress nature of administration. This plan registers most extreme three ways dependent on Round Trip Time (RTT) and directing route is chosen dependent on minimum queue use of connection.

MATERIALS AND METHODS

Route path failure concerned optimal multi path routing: In this research, reliable faster data transmission is guaranteed by introducing the non interfering multi path selection method. Through this multiple route paths data transmission will be performed. And then these route paths will be monitored dynamically in terms of their individual nodes resources. In terms of lacking resources immediately rerouting will be done before path failure. Here monitoring node is responsible for finding the node failures which should be selected more optimally. This is done with the help of dynamic monitor node selection process. Upon finding route path breakage possibility due to resource lack or malicious node presence, in this research immediate rerouting will be performed.

Non interfering multipath selection: WSN could be displayed utilizing a graph $G = (V, E)$ where, V denotes the arrangement group of nodes/vertices and E denotes to the group of connections/edges. Every edge denotes to a connection among two nodes as of now inside the broadcast run that, in this research, it accept to be the equivalent for all nodes^[16]. The subsequent graph is named a Unit Disk Graph (UDG). It indicates the group of nearby nodes v_i through $N(v_i)$. A route of length n among a source node S and a target node D is meant via. $(S = v_0, v_1, v_2, \dots, v_n = D)$ where, $v_i \in V$ and $v_i \in N(v_{i-1})$. A route which is utilized as the main decision while transmitting from the source to the target node is known as an primary route. Every node in the WSN has a novel identifier and its geographic location is identified. Path disclosure made up of two principle forms: route request and route reply.

Route request: While s has a message to send to d and it doesn't contain a path to accomplish the target node, s transmits a RREQ. Every RREQ is interestingly distinguished via. a couple of indicators: the series amount of the RREQ and the location of the node starting the RREQ. The route area encloses the list of middle nodes among s and d . This list is unfilled when s issues the RREQ. At that point the route area is refreshed while the proliferation of the RREQ. Every hand-off node includes its own location in the list of middle nodes. This list permits prevention directing circles and fabricates an arrival route for transmitting the answer to this RREQ 1. Because MP-IRPE is a source directing, the list of moderate nodes is additionally utilized via the source node to indicate the entire route for information (the route will be embodied in packet message).

Route reply: The intermediate nodes are not permitted to answer to the RREQ messages. In this manner, d is permitted to transmit a RREP (path answer) message. RREP headers are like RREQ ones with two included fields: a path answer series number (specific from the RREQ succession number) and a list of route neighboring nodes. d answers to every RREQs through transmitting a unicast RREP message along with an unfilled neighbor list. In real, the neighbors of the source node (which starts the RREQ) and those of the target node (which begins the RREP) are not considered for the calculation of zone-disjoint route. d transmits a RREP to every one of its neighbors that include the RREQ transmission. As illustrated on figure, every middle node which gets the RREP guarantees that there is no directing circle in the route (if there is a loop, the RREP is discarded). In the event that there is no circle, the middle node refreshes the packet through including its own location to the route field and its list of nearby to the nearby field.

Based on response of the initial RREP for a specified target node, s spares the route in the two its dynamic route

table and its RREP store. At that point, s begins sending information. The information is sent quickly to diminish the delay. S likewise begins a commencement. While that time, s may get different RREPs (every one of them symbolized in various route) which is traced in the nearby RREP reserve. Accordingly, toward the part of the arrangement has the neighborhood information of all the accessible paths among s and d . Additionally, RREP message provide data on nearby nodes by means of the closest field. At the point, the cunt down lapses, s calculates the multi-way paths.

Utilizing the RREP reserve, s can register zone-disjoint multi-route paths. For every p route to the target node d in the RREP reserve, the method utilized through MP-IRPE for registering multi-route path chooses just commonly non-meddling routes. This group of routes made from p ought to have no normal transitional node or nearby node. Undoubtedly, single path might be joined into a multi-way path if their routes have no regular node with different routes and the association of the nearby nodes from every one of the routes. When all groups of non-meddling multi-route are calculated, the optimal set is picked to supplant the path traced in the dynamic route table. Different sets are traced in the inactive routing table for later use (for example in the event of route disappointment). A typical arranging procedure for multi-route directing is the size of the arrangement of routes (i.e., the more routes in the path, the better).

Dynamic monitoring node selection: Consider the transmission probability of every node is the equivalent, in this manner node transmission probability has direct association with node degree. The bigger node degree is the more fixed association this node has with another nearby nodes, that indicates more data is sent or gotten through this node. In the event that node degree is >1 , the edge weight an incentive among nodes u and v is represented as:

$$\mu_{uv} = \frac{d(v)-1}{\sum_{i \in N(u)} d(i)-d(u)}$$

where, $d(v)$ and $d(u)$ are the degrees of nodes v and u , correspondingly. $N(u)$ is the nearby node group of node u and i is a node in $N(u)$. In case node u is a system boundary node, for example, its degree equals to 1, the equivalent weight is set to 1 because the sent and obtained data is major from its nearby nodes. Because every node contains one local node and the effect weight measure $\mu_{uv} \geq 0$ and $\sum \mu_{uv} \leq 1$. μ_{uv} is the effect scale from nodes u to v . Every node includes a threshold $\theta_v \in [0, 1]$ and this measure symbolized the reasonable amount that one node could continue. The minimum this rate is the additional liable this node make active. If $\sum \mu_{uv} \geq \theta_v$ node u turn into dynamic node where, $u \in N(v)$ and $N(v)$ is the nearby node group.

The relationship stage of node data μ_{uv} is received as edge weight measure to state node effect. In case the

effect σ_{uw} from nodes u to w is >0 , node u could effect node w . Threshold θ symbolized the relationship stage in the examiner region. Because there is larger than one route among nodes u and w and the routes were autonomous with one another. It discovers overall the routes among nodes u and w , indicate as $W(u, v)$. Subsequently, the effect variables from nodes u to w on diverse routes could computed. In case communication nodes subsist on the route, the edge weight measure of every node must be increased on the route that is $\sigma_i = \prod_{m \in M(u, w)} u_m$ where $M(u, w)$ is the node group from nodes u to w and m is the effect weight measure of edges. At last, total the assessment of σ_i on the routes from nodes u to w which is $\sigma(u, w) = \sum_{i \in W(u, w)} \sigma_i$. To function direction method efficiently and securely, the direction choice of screen node is locate to be in three hops. The major stages of the accessible algorithm are represented as pursues.

Stage 1; Original seed node choice: Build a new graph $G'_c(V'_c, E'_c)$ where the first edge collection E'_c , node collection and initial seed node set are null. The node along with the greater shared data is chosen as the primary seed node, subsequently place it into seed node group S and signify it as S_1 .

Stage 2; Node effect estimation: To function safety method efficiently while the screen region range through seed node, node impacts outside three hops are set to 0. The node impact could determined via. $\sigma(s_j, w) = \sum_{w(s, w)} \prod_{m \in M(s, w)} \mu_m$.

Stage 3; Range confirmation of seed node: The nodes associated with the similar point might contain diverse degrees and topology, that influences stream heading, so that, even the hubs with a similar system impact, their data closeness degrees are unique. Characterize s_i as a root node, assign the node whose weight measure $\sigma(s_j, w)$ is >0 to the direction field of s_i , then trace the data into the direction field and at last insert the nodes which that fulfilling $\sigma(s_j, w) > \theta$ to the original graph $G'_c(V'_c, E'_c)$ to symbolize the nodes are checked. θ is a chosen metric to verify the nodes with comparable data which could billed into the identical region, that found the choice of observe region and the amount of observed nodes.

Stage 4; Collection of next seed node: While the collection of subsequent seed node s_{i+1} , the nodes in the regulated region and two jumps of the edge nodes must be travelled and the node with greater shared data is chosen as the novel seed node. So, to lessen the covered area of the regulated region and increment direction proficiency, hub common data that isn't administered inside one bounce is weighted, for example the novel data can be communicated as $I' = \epsilon I$ where, ϵ is the comparing measure that has association with hub common data. Shared data of the subsequent jump keeps unaltered, for

example, i.e., $I' = I$. Through evaluate the data among the nodes in the primary and instant hops, the node with overweight data measure are chosen as the subsequent seed node.

Stage 5; Traversal and revise: Iterate stages 2-4 till equals to V_c , that implies every one of nodes are traversed. In the event that nodes are included or dropped in the system, revise the calculation and choose novel seed node to work IDS for system safety.

So, to portray node significance, the strategy together considers node topology location and association of the chose screen node. When, the target of the direction coverage of seed hub, the likelihood of data comparability is measured for impact model development. Through allotting the node with enormous effect to the area below management, then the method assumes numerous components that contain association with screen node determination, consequently excess data is decreased when ensuring system security.

Rerouting with increased possibility of path breakage: Round Trip Path is framed via. gathering at least three or greater than nodes. Choosing a node as starting point for example source node and returning to a similar starting node by two or various nodes is called a RTP. RTD time basically relies upon amount of remote nodes exist in the RTP and separation among them. Proposed flaw discovery strategy precision must be expanded via lessening the RTD period of RTP. The time complexity reduced just through lessening the WSN in a RTP as in view of the separation among sensor nodes that is found via particular purpose and can't be chosen. Determination of least amount of WSN in a RTP assists to lessen RTD time.

With the aim of lessening amount of RTPs in flaw recognition technique just couple of routes proportional to amount of nodes in systems is assumed. Rather than taking greatest amount of RTPs, it could choose the RTPs equivalent to the quantities of nodes in WSNs for lessening the examination case. RTP picked as such is alluded to as straight RTPs in linear association of N (amount of nodes in system) and P (amount of straight ways). Deficiency recognition time can extensively high for systems with superior amount of nodes. Accordingly there is a necessitate of limiting the RTP in WSN. In this method, it could lessen quantities of RTPs through choosing discrete routes in WSN. Distinct RTPs could choose between the consecutive direct RTP as it were. They are chosen through disregarding two continuous routes, after every chose straight way. To ascertain discrete RTP route subsequent condition is utilized:

$$P_d = Q + C$$
$$Q = N/m$$

where, N = amount of nodes in system, m = amount of nodes in RTP C is zero if rest of above condition is zero and for leftover portion other than zero C is equivalent to one.

The algorithm is performed in two stages in initial stage every sensor nodes are thought to work accurately and RTD of each RTPs is estimated and greatest measure is fixed as threshold. In next stage, examination of RTD of every node with threshold is finished. Subsequent stages are considered with faulty node discovery procedure.

Stage 1: Originally each sensor nodes are at the origin location.

Stage 2: Sensor nodes shifted to their specific location to build a circular topology.

Stage 3: RTPs are produced.

Stage 4: Communication begins among three sensor nodes of RTP.

Stage 5: Stage 4 is repetitive till every sensor nodes must concerned in the communication. After that go to next stage.

Stage 6: Discover RTD of every sensor nodes.

Stage 7: Fix threshold value.

Stage 8: Evaluate every sensor node RTD with threshold value, if any node contains RTD moment larger than threshold value then the node is assumed as faulty sensor node.

RESULTS AND DISCUSSION

The simulation outcomes are executed in NS2 setup and the efficiency of the proposed technique assessed. The framework topology of a 100×100 m of randomly dispersed heterogeneous centers with their basic energies changeable among 0.5-2.25 J is employed and BS is arranged in the point of the convergence of the framework system. In order to be sensible, the imperativeness of the system on an overall for every show is destined to be the proportionate; a hard and fast essentialness of 102.5 J has been used. Similarly, the perfect parameters of these shows are used for producing their evaluating at best implementation.

In this research, proposed technique called as Route Breakage concerned Non-Interference Multipath Routing Protocol (RB-NIMRP), IRORS and Location and QoS Guaranteed Routing Technique (LQoS-RT) is compared with the existing research decision-gathering scheme (DGS).

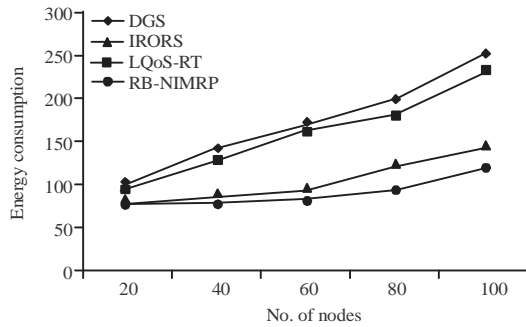


Fig. 1: Energy consumption comparison

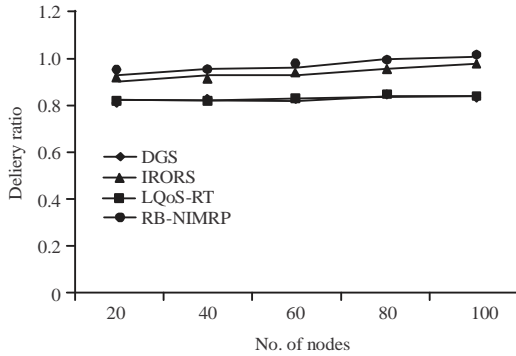


Fig. 2: Delivery ratio comparison

Energy consumption: Energy utilization of the proposed technique must be lower than the previous technique for the higher performance.

Figure 1 represents the connection between the energy utilization on correspondences and the quantity of hubs. It tends to be said that the proposed RB-NIMRP approach devours less vitality when contrasted and the current DGS approach and past work LQoS-RT and IRORS. This is because of the group head choice calculation the bunch heads will be chosen from the sensor hubs dependent on the computation made utilizing certain components in each hub. In view of the separation between the hubs, versatility of the hubs, remaining vitality and transmission scope of the area hubs the heaviness of the every hub will be determined in productive way. Alternate calculations are need in computing the leftover vitality between the hubs while transmitting the bundles. The execution of Energy utilization by hubs is seen to be as yet lesser for further expanding hubs as well.

Delivery Ratio (DR): Delivery ratio is represented as the full scale amount of messages which could sent among particular period.

The delivery ratio is depicted in Fig. 2, it is basically the proportion of the quantity of conveyed and transmitted message to the goal hub. It is generally depicts the condition of message sent to the goal hub. It tends to be

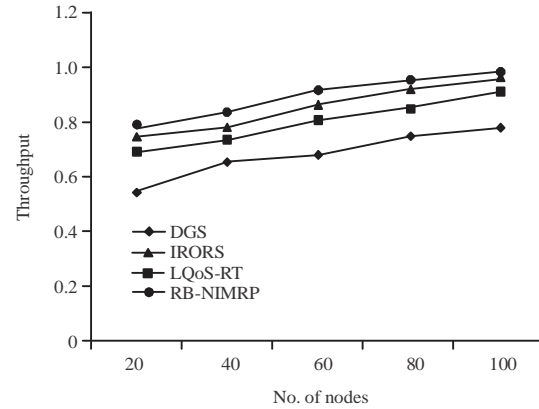


Fig. 3: Throughput comparison

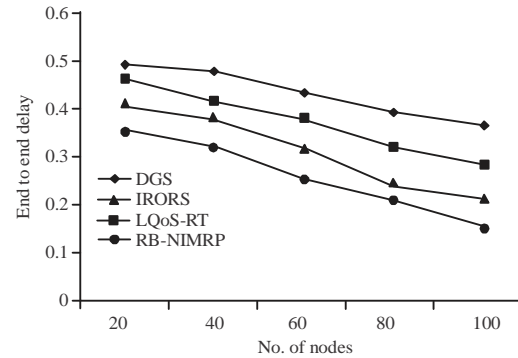


Fig. 4: End to end comparison

said that the proposed RB-NIMRP approach have a higher proportion of transmitting the parcels when contrasted and the current DGS and past LQoS-RT and LqoS-RT.

Throughput (TP): Throughput is described as the full scale amount of messages which could sent for the particular time span.

Figure 3 demonstrates the correlation consequence of throughput from the proposed RB-NIMRP and past LQoS-RT, LQoS-RT, existing DGS technique. It is noticed that the proposed RB-NIMRP achieves higher throughput when contrasted and the various proposed and existing methodologies. The execution of throughput by hubs is seen to be as yet higher for further expanding hubs as well.

End-to-End Delay (EED): It described as the hard and fast time taken to complete the viable data transmission. Figure 4 looks at the start to finish delay between proposed RB-NIMRP with the past IRORS, LQoS-RT existing DGS strategy. In the event that the span of expanded, the IRORS utilizes a functioning vitality utilization system to identify likely connection breaks between the source and goal hubs and rapidly apply an elective way discovering component for message

exchange. In addition, when the No. of hubs is expanded, the proposed strategy built up a decrease in deferral by than in existing techniques.

CONCLUSION

In this research, reliable faster data transmission is guaranteed by introducing the non interfering multi path selection method. Through this multiple route paths data transmission will be performed. And then these route paths will be monitored dynamically in terms of their individual nodes resources. In terms of lacking resources immediately rerouting will be done before path failure. Here monitoring node is responsible for finding the node failures which should be selected more optimally. This is done with the help of dynamic monitor node selection process. Upon finding route path breakage possibility due to resource lack or malicious node presence, in this work immediate rerouting will be performed. The overall evaluation of the research work is done in the NS2 simulation environment and it is proved that the proposed research method tends to provide better performance than existing work.

REFERENCES

01. Shaikh, F.K. and S. Zeadally, 2016. Energy harvesting in wireless sensor networks: A comprehensive review. *Renewable Sustainable Energy Rev.*, 55: 1041-1054.
02. Ullah, F., M. Safdar, I.A. Khan and Z.U. Rahman, 2016. Resource observation in WSN-based constrained networks. *Int. J. Sci. Res. Sci. Eng. Technol. (IJSRSET.)*, 2: 978-982.
03. Tellez, M., S. El-Tawab and M.H. Heydari, 2016. IoT security attacks using reverse engineering methods on WSN applications. *Proceedings of the 2016 IEEE 3rd World Forum on Internet of Things (WF-IoT)*, December 12-14, 2016, IEEE, Reston, Virginia, pp: 182-187.
04. Sharma, D. and A.P. Bhondekar, 2018. Traffic and energy aware routing for heterogeneous wireless sensor networks. *IEEE Commun. Lett.*, 22: 1608-1611.
05. Boano, C.A., S. Duquennoy, A. Forster, O. Gnawali and R. Jacob *et al.*, 2018. IoT Bench: Towards a benchmark for low-power wireless networking. *Proceedings of the 2018 IEEE Workshop on Benchmarking Cyber-Physical Networks and Systems (CPSBench)*, April 10-13, 2018, IEEE, Porto, Portugal, pp: 36-41.
06. Anisi, M.H., G. Abdul-Salaam, M.Y.I. Idris, A.W. Abdul Wahab and I. Ahmedy, 2017. Energy harvesting and battery power based routing in wireless sensor networks. *Wireless Networks*, 23: 249-266.
07. Sharma, S. and S.K. Jena, 2015. Cluster based multipath routing protocol for wireless sensor networks. *ACM SIGCOMM Comput. Commun. Rev.*, 45: 14-20.
08. Payal, A., C.S. Rai and B.V.R. Reddy, 2015. Experimental analysis of some radio propagation models for smart wireless sensor networks applications. *Proceedings of the 2015 SAI Intelligent Systems Conference (IntelliSys)*, November 10-11, 2015, IEEE, London, UK., pp: 338-342.
09. Ali, B., A. Sher, N. Javaid, S.U. Islam, K. Aurangzeb and S.I. Haider, 2018. Retransmission avoidance for reliable data delivery in underwater WSNs. *Sensors*, Vol. 18, 10.3390/s18010149
10. Carofiglio, G., M. Gallo and L. Muscariello, 2016. Optimal multipath congestion control and request forwarding in information-centric networks: Protocol design and experimentation. *Comput. Networks*, 110: 104-117.
11. Liu, J., J. Wan, Q. Wang, P. Deng, K. Zhou and Y. Qiao, 2016. A survey on position-based routing for vehicular ad hoc networks. *Telecommun. Syst.*, 62: 15-30.
12. Xiao, J., Z. Zhou, Y. Yi and L.M. Ni, 2016. A survey on wireless indoor localization from the device perspective. *ACM Comput. Surv. (CSUR.)*, 49: 1-31.
13. Zhao, L., A.Y. Al-Dubai and G. Min, 2009. A QoS aware multicast algorithm for wireless mesh networks. *Proceedings of the 2009 IEEE International Symposium on Parallel & Distributed Processing*, May 23-29, 2009, IEEE, Rome, Italy, pp: 1-8.
14. Ma, L. and M.K. Denko, 2007. A routing metric for load-balancing in wireless mesh networks. *Proceedings of the 21st International Conference on Advanced Information Networking and Applications Workshops*, May 21-23, 2007, Niagara Falls, Ontario, pp: 409-411.
15. Galvez, J.J., P.M. Ruiz and A.F. Skarmeta, 2008. A distributed algorithm for gateway load-balancing in wireless mesh networks. *Proceedings of the 2008 1st IFIP Wireless Days*, November 24-27, 2008, IEEE, Dubai, UAE., pp: 1-5.
16. Panicker, A.S. and S. Seetha, 2013. An efficient implementation of load balanced routing scheme for wireless mesh networks using ETT-LB metric. *Int. J. Eng. Sci. Res. Technol.*, 1: 503-507.
17. Valarmathi, K. and N. Malmurugan, 2011. Multi path routing protocol for Improving reliability in IEEE 802.16 wireless mesh networks. *Proceedings of the 3rd International Conference on Trendz in Information Sciences & Computing (TISC2011)*, December 8-9, 2011, IEEE, Chennai, India, pp: 116-121.

18. Liao, G.L., C.Y. Chen, S.W. Hsu, T.Y. Wu and H.C. Chao, 2011. Adaptive situation-aware load balance scheme for mobile wireless mesh networks. Proceedings of the 2011 IEEE Conference on Computer Communications Workshops (INFOCOM WKSHPS), April 10-15, 2011, IEEE, Shanghai, China, pp: 391-396.
19. Sangwongthong, T. and P. Siripongwutikorn, 2012. Proxy caching in wireless mesh networks. Proceedings of the 2012 9th International Conference on Electrical Engineering/Electronics, Computer, Telecommunications and Information Technology, May 16-18, 2012, IEEE, Phetchaburi, Thailand, pp: 1-4.
20. Bawa, O.S. and S. Banerjee, 2013. Congestion based route discovery AOMDV protocol. *Int. J. Comput. Trends Technol.*, 4: 54-58.
21. Soundararajan, S. and R.S. Bhuvaneswaran, 2012. Adaptive multi-path routing for load balancing in mobile ad hoc networks. *J. Comput. Sci.*, 8: 648-655.
22. Narayan, D.G., R. Nivedita, S. Kiran and M. Uma, 2012. Congestion adaptive multipath routing protocol for multi-radio wireless mesh networks. Proceedings of the 2012 International Conference on Radar, Communication and Computing (ICRCC), December 21-22, 2012, IEEE, Tiruvannamalai, India, pp: 72-76.